

2197

ORDINANCE NO. _____

AN ORDINANCE amending King County Zoning Resolution No. 25789, as amended, by amending the Zoning Map thereof reclassifying certain property thereon at the request of Thomas S. Williams Division of Land Use Management File No. 236-74-R.

BE IT ORDAINED BY THE COUNCIL OF KING COUNTY:

SECTION 1 Thomas S. Williams petitioned on April 30, 1974, that the property described in Section 3 below be reclassified from RD-3600 to RM-2400 and this application was assigned Division of Land Use Management file No. 236-74-R.

SECTION 2. The report and recommendation of the Division of Land Use Management was transmitted to the Zoning and Subdivision Examiner on 4-18-74 and hearing was held by the Examiner on the matter 6-25-74. The report of the Examiner was filed with the Clerk of the King County Council on 7-10-74; with Motion No. 1642.


SECTION 3. The legal description of the property to be reclassified is attached as Appendix A and is hereby made a part of this ordinance. The above described property is shown on the attached map which is designated Appendix B and is hereby made a part of this ordinance.

SECTION 4. The King County Council does hereby amend King County Zoning Code, Resolution No. 25789, as amended, by reclassifying that property described and shown in Section 3, Appendices A and B above, to RM-2400 and directs that Area Map W12-23-4 be modified to so designate.

1
2 INTRODUCED AND READ for the first time this 20th day
3 of May, 1974.

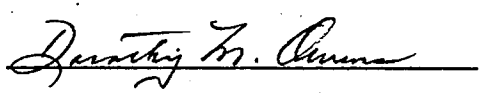
4 PASSED at a regular meeting of the King County Council
5 this 21st day of October, 1974.

6 KING COUNTY COUNCIL
7 KING COUNTY, WASHINGTON

8 

9 Chairman
10 THOMAS M. FORSYTHE.

11 ATTEST:

12
13 
14 Clerk of the Council

DEEMED ENACTED WITHOUT
COUNTY EXECUTIVE'S SIGNATURE.

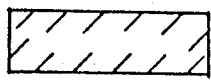
15 APPROVED this _____ day of DATED: Nov. 2, 1974.

16
17
18 _____
19 KING COUNTY EXECUTIVE
20
21
22
23
24
25
26
27
28
29
30

LEGAL DESCRIPTION:

That portion of tract A, Seelye Addition, according to the plat recorded in volume 38 of plats, page 34 and 35 in King County, Washington, described as follows:

The South 480 Feet of the South West Quarter of the South West Quarter of Section 12, Township 23 North, Range 4, W.M., lying west of 69th Avenue South less County roads.



Proposed Reclassification

